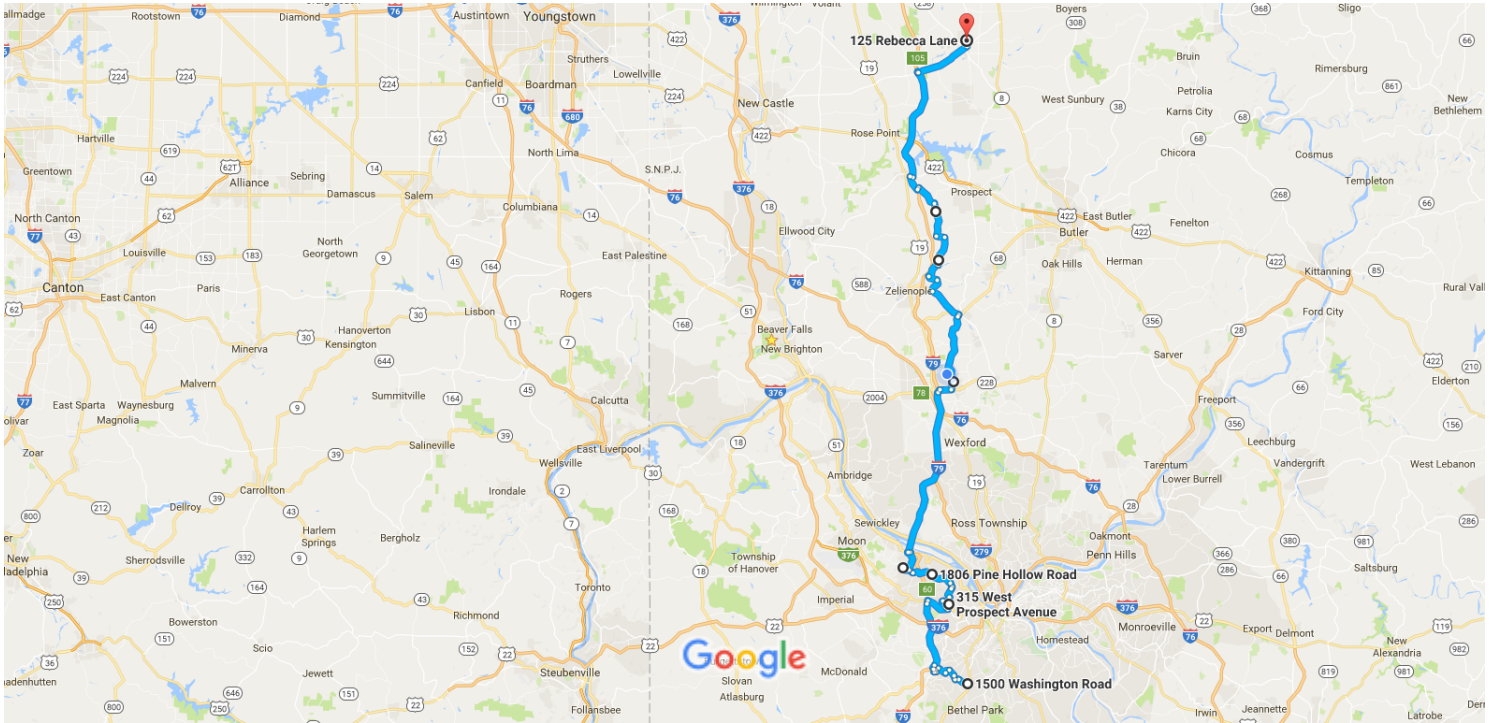




1500 Washington Rd, Pittsburgh, PA 15228 to
125 Rebecca Ln, Slippery Rock, PA 16057

Drive 72.1 miles, 1 h 55 min

2017 Spring Drive



Map data ©2017 Google 5 mi

1500 Washington Rd

Pittsburgh, PA 15228

Get on I-79 N in Collier Township from Gilkeson Rd, Robb Hollow Rd, Kelso Rd, Bower Hill Rd and Vanadium Rd

11 min (4.3 mi)

- ↑ 1. Head northwest
236 ft
- ↗ 2. Slight right onto Gilkeson Rd
0.7 mi
- ↑ 3. Continue onto Painters Run Rd
0.3 mi
- ↘ 4. Turn right onto Robb Hollow Rd
0.4 mi
- ↑ 5. Continue onto Kelso Rd
0.5 mi
- ↙ 6. Turn left onto Bower Hill Rd
0.5 mi
- ↘ 7. Turn right onto Vanadium Rd
0.7 mi
- ↙ 8. Turn left onto Montgomery Ave
0.3 mi

- ↑ 9. Continue onto Vanadium Rd 0.2 mi

- ↪ 10. Turn right onto PA-50 E 0.2 mi

- ↶ 11. Turn left onto the I-79 ramp to Erie/Washington 0.1 mi

- ↷ 12. Keep right at the fork, follow signs for I-79 N/Erie and merge onto I-79 N 0.3 mi

Continue on I-79 N to Pittsburgh

- ↶ 13. Merge onto I-79 N 9 min (7.2 mi)

- ↪ 14. Take exit 60 for PA-60 toward Crafton/Moon Run 5.1 mi

- ↪ 15. Use any lane to turn right onto PA-60 S/Steubenville Pike 0.3 mi

- ↪ 15. Use any lane to turn right onto PA-60 S/Steubenville Pike 1.8 mi

Continue on Woodmere Dr. Take Industrial Hwy and Mazette Rd to W Prospect Ave

- ↶ 16. Sharp left onto Woodmere Dr 4 min (1.5 mi)

- ↶ 17. Turn left onto Roswell Dr 0.2 mi

- ↑ 18. Roswell Dr turns right and becomes Industrial Hwy 463 ft

- ↷ 19. Slight right toward Beechnut Dr 0.5 mi

- ↷ 20. Slight right onto Beechnut Dr 210 ft

- ↪ 21. Turn right at the 1st cross street onto Mazette Rd 240 ft

- ↶ 22. Turn left onto Broadhead Fording Rd 0.3 mi

- ↶ 22. Turn left onto Broadhead Fording Rd 0.1 mi


- ↪ 23. Turn right onto W Prospect Ave 0.2 mi
i Destination will be on the right


24 min (13.0 mi)


315 W Prospect Ave


Pittsburgh, PA 15205



- ↑ 24. Head west on W Prospect Ave toward Arbordale St 0.2 mi

-  25. Turn right onto Broadhead Fording Rd 0.5 mi

-  26. Turn left onto Windgap Ave 0.8 mi

-  27. Continue onto Wind Gap Bridge 0.1 mi



-  28. Turn left onto Singer Ave 0.4 mi


-  29. Continue straight onto Pine Hollow Rd 1.9 mi
 Destination will be on the right


10 min (3.8 mi)

1806 Pine Hollow Rd

McKees Rocks, PA 15136

-  30. Head northwest on Forest Grove Rd/McKees Rocks Forest Grove Rd/Pine Hollow Rd toward Diebold Rd 1.7 mi
 Continue to follow Forest Grove Rd

-  31. Turn right to stay on Forest Grove Rd 0.4 mi

-  32. Continue straight onto Ewings Mill Rd 0.6 mi

5 min (2.6 mi)


Allegheny Valley School

1992 Ewings Mill Rd, Coraopolis, PA 15108

Take I-79 N, Franklin Rd, PA-68 W, T831/Whitestown Rd and State Rte 3025 to Stanford Rd/T340 in Muddy Creek Township

-  33. Head southeast on Ewings Mill Rd toward Wendt Dr 51 min (35.3 mi)

-  34. Turn left onto N Forest Grove Rd 0.6 mi

-  35. Turn left onto N Forest Grove Rd 1.6 mi

-  35. Turn right onto Coraopolis Rd 0.2 mi

-  36. Turn right to merge onto I-79 N 13.6 mi

-  37. Take exit 78 for PA-228 toward Mars/Cranberry 0.3 mi

- 38. Turn right onto PA-228 E/Mars-Criders Rd (signs for Seven Fields/Mars)

0.9 mi
- ↶ 39. Turn left onto Franklin Rd

6.4 mi
- ↑ 40. Continue onto Pioneer Rd

0.2 mi
- ↶ 41. Turn left onto PA-68 W/W Main St
📘 Continue to follow PA-68 W

2.8 mi
- 42. Turn right onto Hartmann Rd

1.1 mi
- ↶ 43. Turn left onto Seneca School Rd

0.8 mi
- 44. Turn right onto Little Creek Rd

1.2 mi
- 45. Turn right to stay on Little Creek Rd

0.1 mi
- ↶ 46. Turn left onto T831/Whitestown Rd

2.3 mi
- ↶ 47. Turn left onto E Lancaster Rd/T347

0.6 mi
- 48. Turn right onto State Rte 3025

2.6 mi

Follow Stanford Rd/T340 to PA-488 E/E Portersville Rd in Portersville

-
- 5 min (3.1 mi)
- ↶ 49. Turn left onto Stanford Rd/T340

1.8 mi
 - ↶ 50. Turn left onto Pfeifer Rd

0.2 mi
 - 51. Turn right onto Stanford Rd/T340
📘 Continue to follow Stanford Rd

1.2 mi

Follow I-79 N and PA-108 E to Rebecca Ln in Slippery Rock Township

-
- 17 min (14.0 mi)
- 52. Turn right onto PA-488 E/E Portersville Rd

0.2 mi
 - ↶ 53. Turn left to merge onto I-79 N toward Erie

8.8 mi
 - 54. Take exit 105 for PA-108 toward Slippery Rock

0.2 mi
 - ↶ 55. Turn left onto PA-108 E

4.3 mi

↩ 56. Turn left onto PA-173 N/Grove City Rd

0.5 mi

Drive to Rebecca Ln in Slippery Rock

1 min (0.1 mi)

↩ 57. Turn left onto Rebecca Ln

436 ft

↩ 58. Turn left to stay on Rebecca Ln

72 ft

1 h 15 min (52.6 mi)

125 Rebecca Ln

Slippery Rock, PA 16057

These directions are for planning purposes only. You may find that construction projects, traffic, weather, or other events may cause conditions to differ from the map results, and you should plan your route accordingly. You must obey all signs or notices regarding your route.